

1 inch = 5,400 feet

Date: 10/18/2021
 COSA GIS Division
 Copyright 1987 - 2021 City of San Angelo

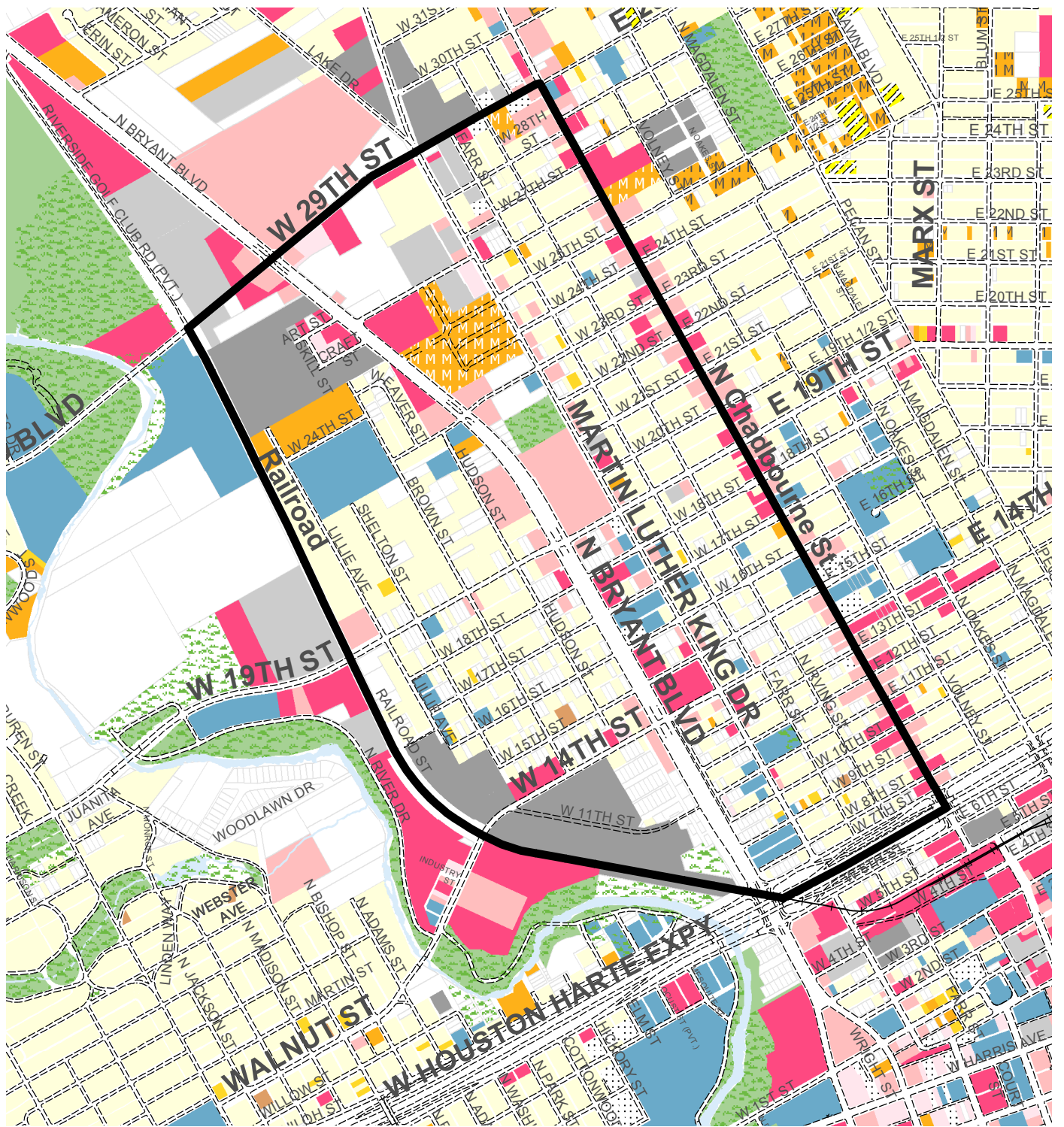
Community Development Target Areas





Community Development
 Target Area - Blackshear

1 inch equals 1,400 feet



Land Use

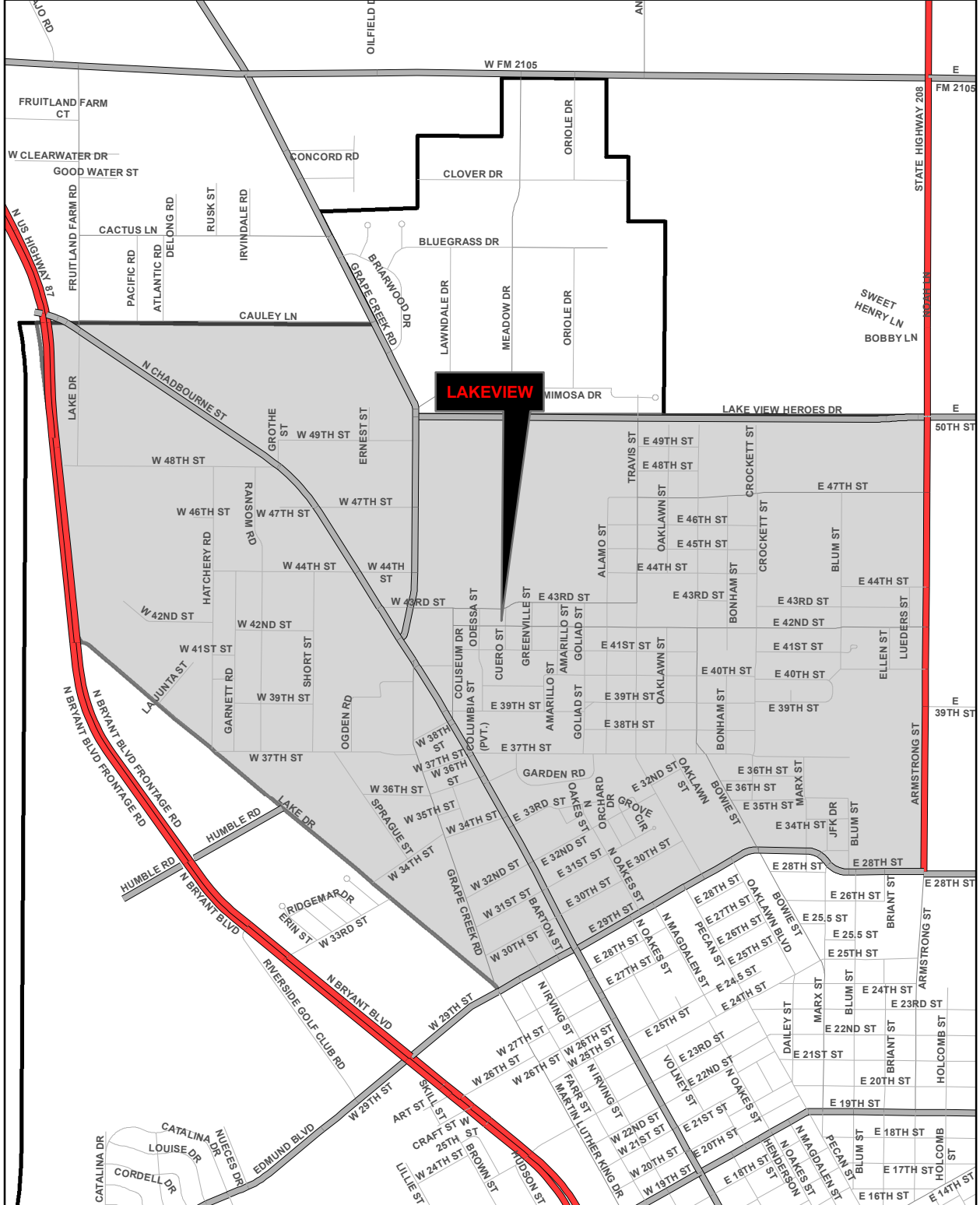
- | | | | |
|--------------------------|---|---|--|
| Industrial, Heavy | Residential, Low Density (single-family detached) | Mobile Home Park | Agriculture_Residential (3-10 acre lot with house) |
| Industrial, Light | Residential, Medium Density (townhouse, duplex) | Parks_Recreation | Parking Lot Offsite |
| Office | Residential, High Density (apartments) | Public_Semi-Public | Vacant |
| Retail_Personal Services | Two Single-Family on One Lot | Agriculture (cultivated land) | |
| Commercial | Mobile Home (individual) | Agriculture_Commercial (ranches, dairies) | |

Date: 2/2/2018
COSA GIS Division
Copyright 1987 - 2018 City of San Angelo



Lakeview Target Area

1 inch = 2,333 feet



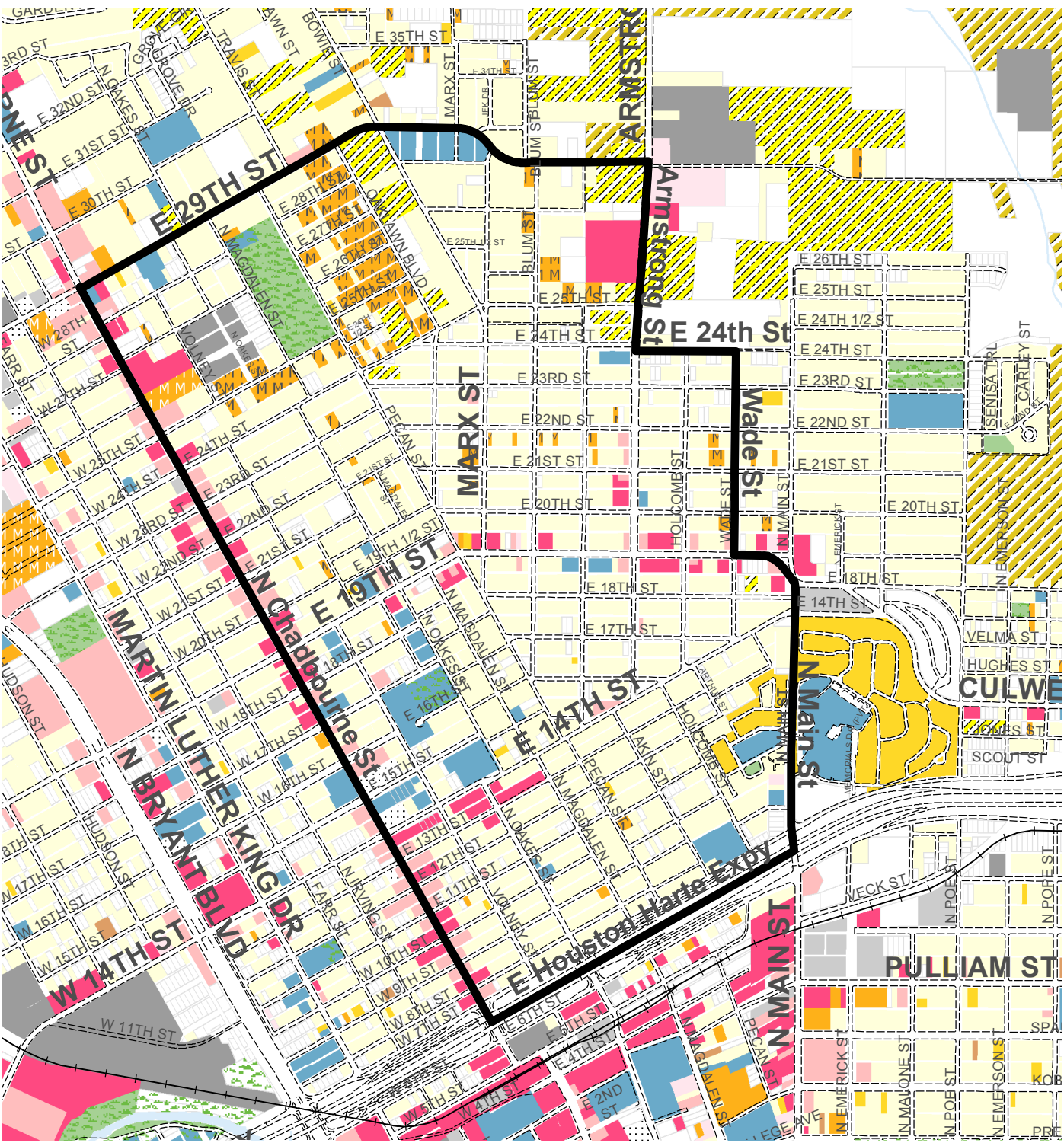
City of San Angelo
Planning Division

72 W. College Avenue
 San Angelo, TX 76903



**Community Development
 Target Area - Reagan**

1 inch equals 1,400 feet

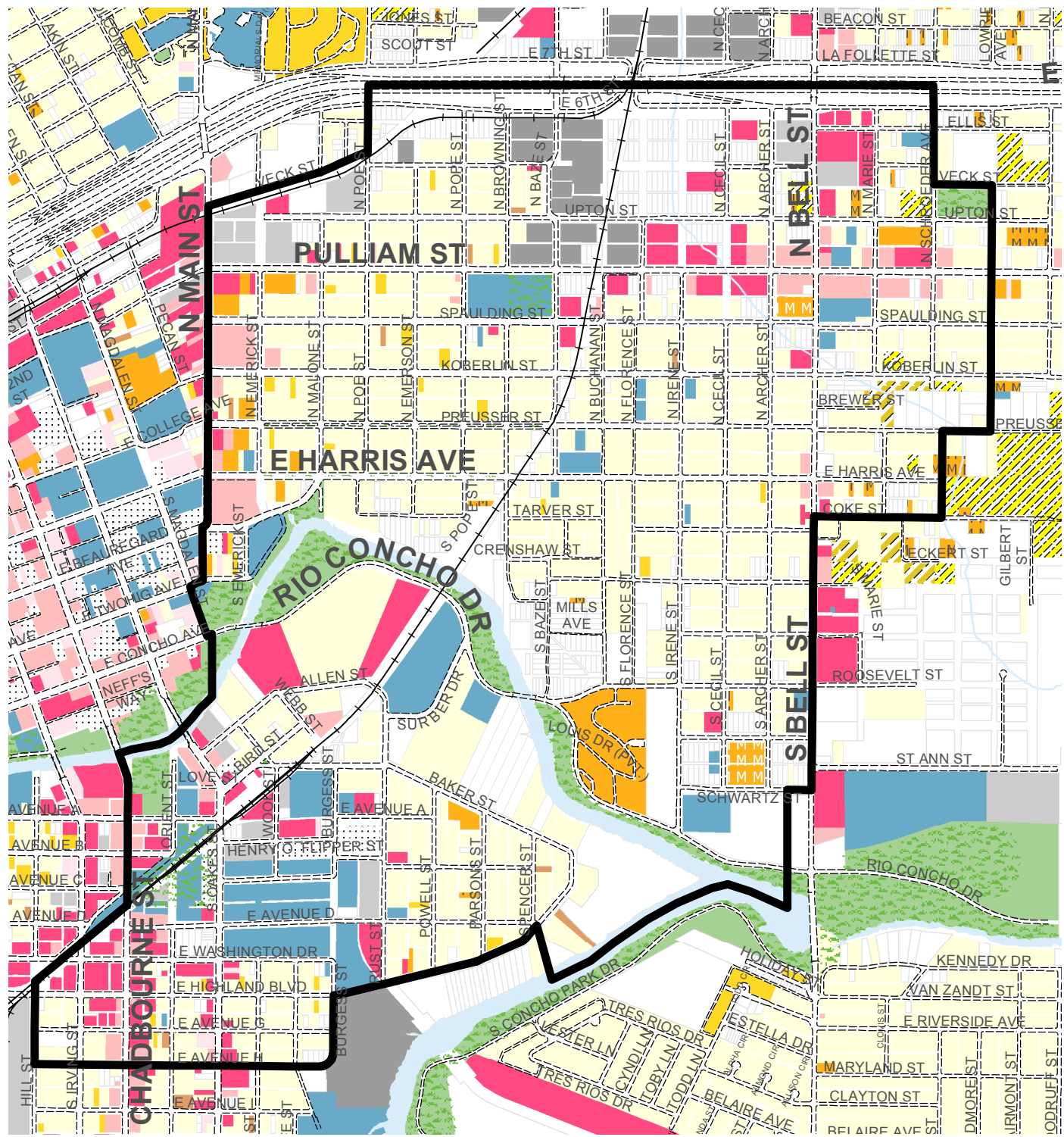


| Land Use | | | |
|--------------------------|---|---|--|
| Industrial, Heavy | Residential, Low Density (single-family detached) | Mobile Home Park | Agriculture_Residential (3-10 acre lot with house) |
| Industrial, Light | Residential, Medium Density (townhouse, duplex) | Parks_Recreation | Parking Lot Offsite |
| Office | Residential, High Density (apartments) | Public_Semi-Public | Vacant |
| Retail_Personal Services | Two Single-Family on One Lot | Agriculture (cultivated land) | |
| Commercial | Mobile Home (individual) | Agriculture_Commercial (ranches, dairies) | |



**Community Development
 Target Area - Fort Concho**

1 inch equals 1,400 feet



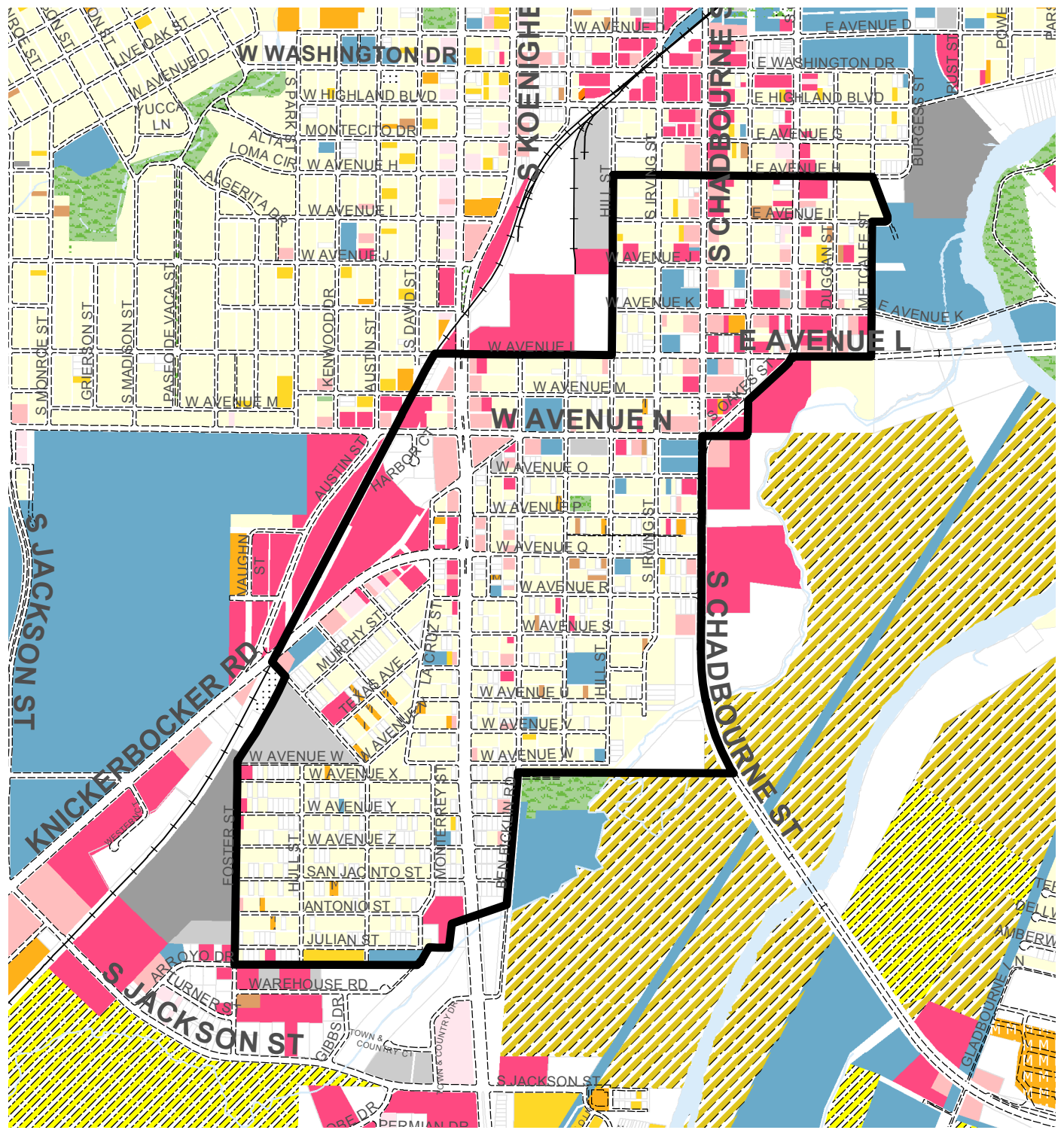
Land Use

- | | | | |
|--------------------------|---|---|--|
| Industrial, Heavy | Residential, Low Density (single-family detached) | Mobile Home Park | Agriculture_Residential (3-10 acre lot with house) |
| Industrial, Light | Residential, Medium Density (townhouse, duplex) | Parks_Recreation | Parking Lot Offsite |
| Office | Residential, High Density (apartments) | Public_Semi-Public | Vacant |
| Retail_Personal Services | Two Single-Family on One Lot | Agriculture (cultivated land) | |
| Commercial | Mobile Home (individual) | Agriculture_Commercial (ranches, dairies) | |



Community Development
 Target Area - Rio Vista

1 inch equals 1,400 feet



| Land Use | | | |
|----------|---|--|--|
| | Industrial, Heavy | | Residential, Low Density (single-family detached) |
| | Industrial, Light | | Residential, Medium Density (townhouse, duplex) |
| | Office | | Residential, High Density (apartments) |
| | Retail_Personal Services | | Two Single-Family on One Lot |
| | Commercial | | Mobile Home (individual) |
| | Residential, Low Density (single-family detached) | | Parks_Recreation |
| | Residential, Medium Density (townhouse, duplex) | | Public_Semi-Public |
| | Residential, High Density (apartments) | | Agriculture (cultivated land) |
| | Two Single-Family on One Lot | | Agriculture_Commercial (ranches, dairies) |
| | Mobile Home (individual) | | Agriculture_Residential (3-10 acre lot with house) |
| | Mobile Home Park | | Parking Lot Offsite |
| | Parks_Recreation | | Vacant |
| | Public_Semi-Public | | |
| | Agriculture (cultivated land) | | |
| | Agriculture_Commercial (ranches, dairies) | | |