


















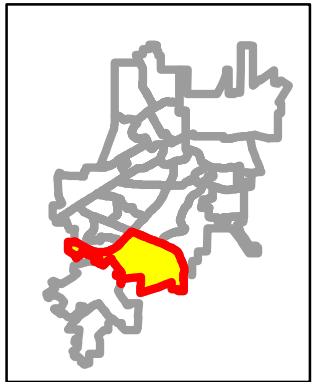


# Country Club

## San Angelo, Texas

-  Central Business District
-  Downtown Development District
-  Historic Overlay
-  T.I.R.Z.
-  CD Target Area
-  Churches
-  Hospitals
-  Schools
-  Police Stations
-  Fire Stations
-  Sports Fields
-  Golf Courses
-  Parks
- FacilitySites**
-  <all other values>
- Feature Code**
-  Airport Terminal
-  Education Facilities
-  Fire Station / EMS Station
-  Hospital / Medical Center
-  Law Enforcement



1 inch = 2,000 feet

Development Services  
Department

Date: 4/23/2014  
Copyright City of San Angelo 2014  
GIS Division

