















Nasworthy








San Angelo, Texas

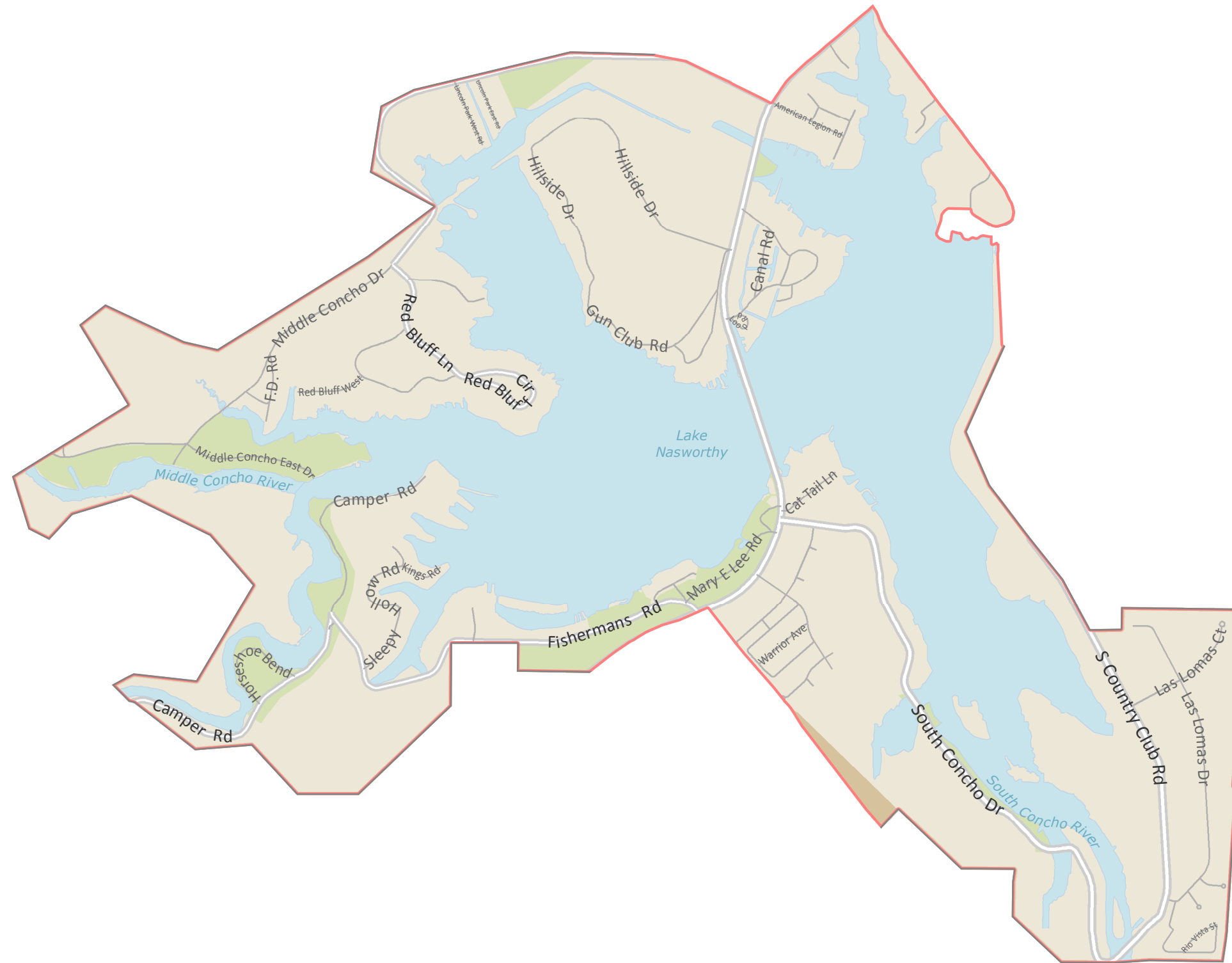
-  Central Business District
-  Downtown Development District
-  Historic Overlay
-  T.I.R.Z.
-  CD Target Area
-  Churches
-  Hospitals
-  Schools
-  Police Stations
-  Fire Stations
-  Sports Fields
-  Golf Courses
-  Parks

Facility Sites

 <all other values>

Feature Code

-  Airport Terminal
-  Education Facilities
-  Fire Station / EMS Station
-  Hospital / Medical Center
-  Law Enforcement
-  City Limits
-  San Angelo Neighborhoods



1 inch = 2,000 feet

Development Services
Department

Date: 4/23/2014
Copyright City of San Angelo 2014
GIS Division

