



















Rio Vista

San Angelo, Texas

-  Central Business District
-  Downtown Development District
-  Historic Overlay
-  T.I.R.Z.
-  CD Target Area
-  Churches
-  Hospitals
-  Schools
-  Police Stations
-  Fire Stations
-  Sports Fields
-  Golf Courses
-  Parks

- Facility Sites**
-  <all other values>

- Feature Code**
-  Airport Terminal
 -  Education Facilities
 -  Fire Station / EMS Station
 -  Hospital / Medical Center
 -  Law Enforcement



1 inch = 1,500 feet

Development Services
Department

Date: 4/23/2014
Copyright City of San Angelo 2014
GIS Division

